

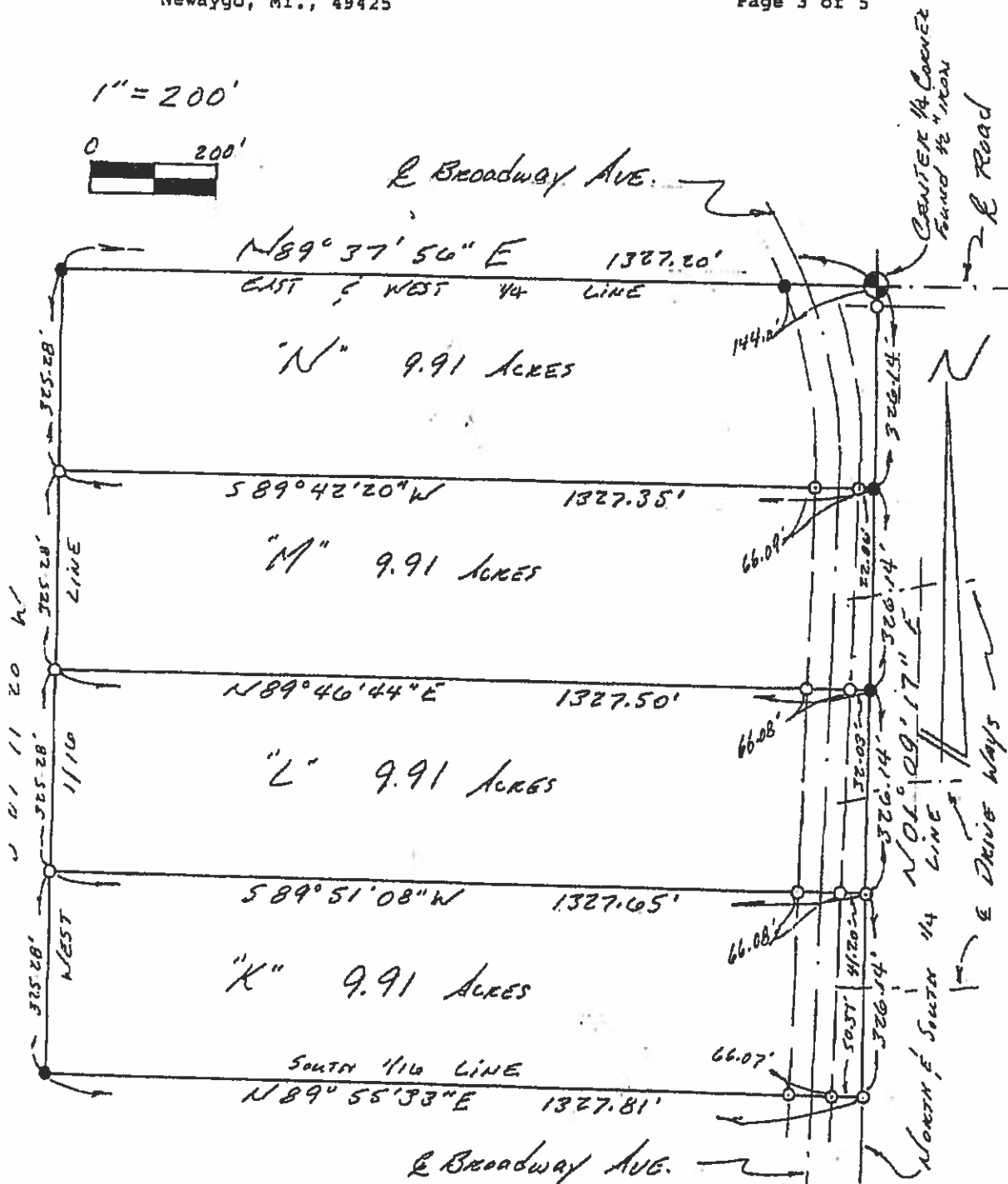
CERTIFICATE OF SURVEY

For: Greenridge Realty, INC.
8 West State Road
Newaygo, MI., 49425

19 September, 2002

Page 3 of 5

1" = 200'



- LEGEND**
- IRON SET
 - IRON FOUND
 - WOOD STAKE
 - CENTER LINE
 - MEASURED DIMENSION
 - RECORD DIMENSION
 - FENCE
 - POB - POINT OF BEGINNING



SOUTH 1/4 CORNER
SEC. 17-17-12 PER
LARE CO. RECORD

I HEREBY CERTIFY THAT I HAVE SURVEYED THE LAND DELINEATED HEREON WITH AN ERROR OF CLOSURE NO GREATER THAN 1 IN 5000 AND THAT THIS SURVEY COMPLIES WITH P.A. 132 OF 1870, AS AMENDED.

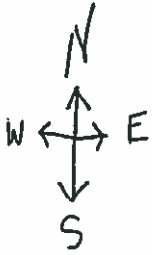
John E. Doornbos
JOHN E. DOORNBOS P.S. #38078

THIS DRAWING AND DESCRIPTION SHOULD BE COMPARED WITH THE ABSTRACT OF TITLE OR TITLE INSURANCE POLICY FOR EASEMENTS, RESTRICTIONS, ACCURACY OR EXCEPTIONS

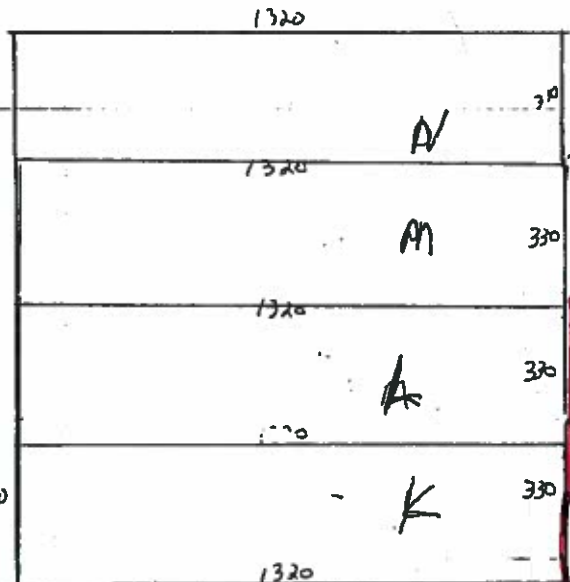
JOHN E. DOORNBOS, P.S.
Professional Surveyor
10668 DICKINSON
HOLTON, MICHIGAN 49425

15

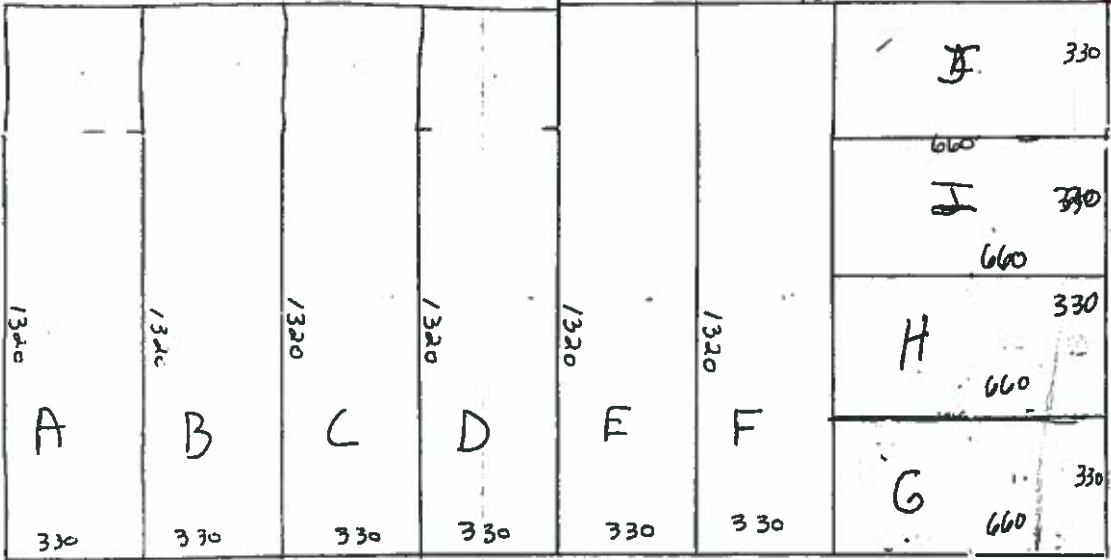
15



Proposed Spl. B for DANENE HUNNELL/SUSAN HOWARD
 1" = 300'



BEAUNWAY AVE



72nd ST